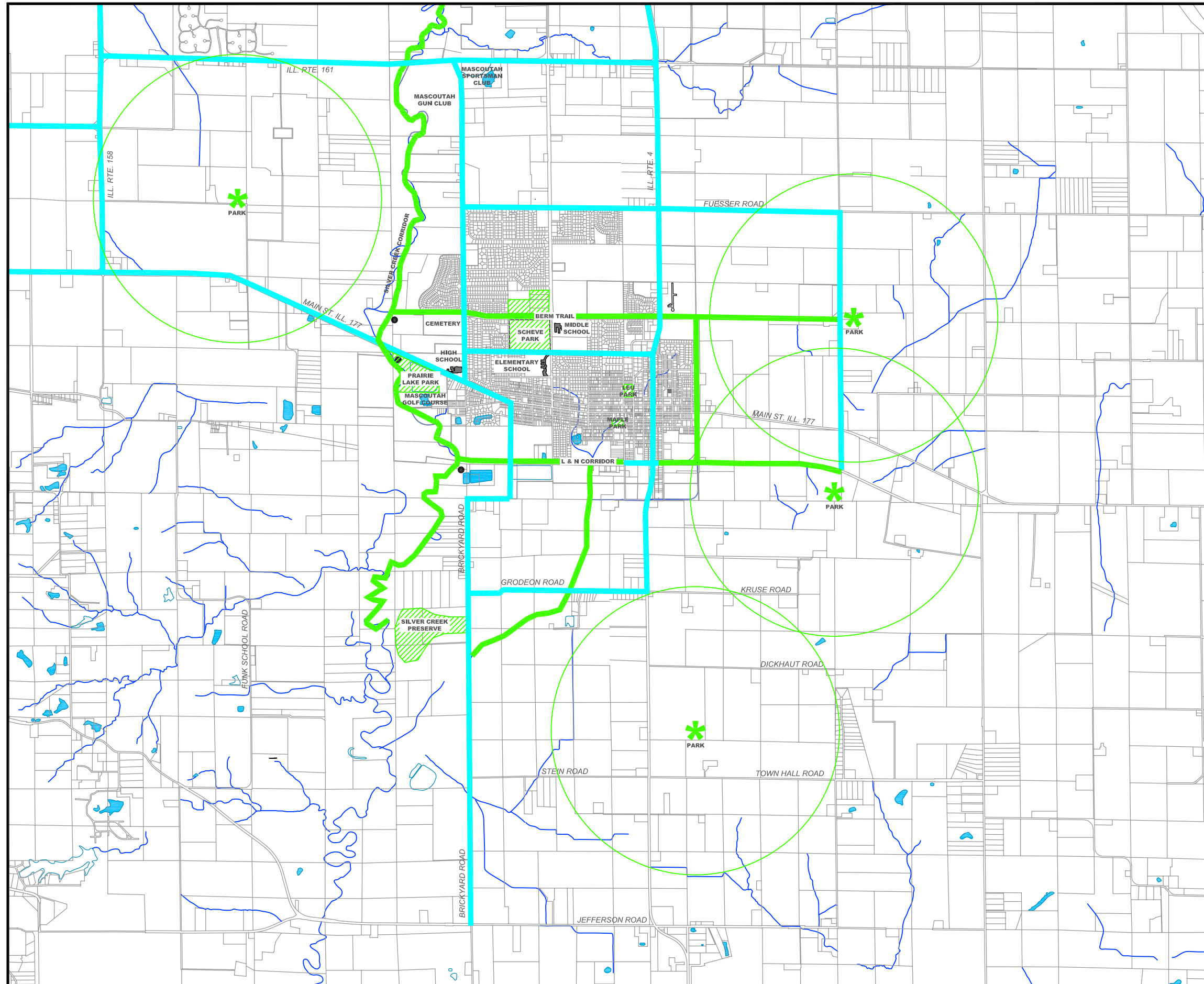









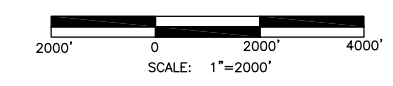


Figure 10
 Park and Recreation Plan
 City of Mascoutah
 Comprehensive Plan



LEGEND

-  RIVERS/CREEKS
-  LAKES
-  CITY LIMITS
-  TERMINUS/NODE
-  EXISTING PARKS
-  POTENTIAL PARK SITE (VICINITY ONLY)
-  1/2 MILE RADIUS
-  TRAIL/GREENWAY
-  BIKE ROUTE



THOUVENOT, WADE & MOERCHEN, INC.
 ENGINEERS • SURVEYORS • PLANNERS
